

SYMBOL SET FOR SCHOOL ORIENTEERING MAPS 2019

1 INTRODUCTION

The basis for the symbol set for school orienteering maps in scale 1:1000 is the ISSprOM 2019.

All symbols of ISSprOM 2019 are enlarged to 125%. The symbol set ISSprOM 2019 has been added by 6 symbols and the definition of the paved area has been adapted.

2 PERIPHERAL INFORMATION

The following information shall be provided on the front of the map:

- Map scale; Contour interval.


Other information that is often included:

- Name of the map; Map issuer; Date of the map (year of surveying); Map specification; Name of mappers; Name of print shop; Copyright.
- A red bar should mark the northern edge of the map.
- There should be a legend and a bar scale on the map.

3 SYMBOL

All symbols of ISSprOM 2019 are enlarged to 125%.

Extended definition



501 Paved area (A)

A paved area is an area with a firm level surfaces such as asphalt, hard gravel, tiles, concrete or the like. It should be bordered (or framed) by the symbol *step or edge of paved area* (501.1). Distinct differences within the paved area can be represented with the symbol *step or edge of paved area* (501.1), if they serve navigation. The black border line can be omitted where it is logical (e.g. indistinct/gradual gravel-to-grass transitions).

Differences in the brown colour shall be used to show differences in the traffic of vehicles or pedestrians and **to indicate colourful tartan track and field**.

Colour: brown 30% for light traffic of vehicles or pedestrians, 50% for heavy traffic of vehicles or pedestrians **and for colourful tartan track and field**, black; the colour and the line width shall be the same as for symbol *unpaved footpath or track* (505).

Additional symbols

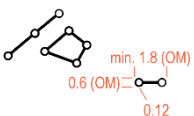


0.13

321 Hydrant (P)

Hydrant, hand pump or prominent water reference point. Location is the centre of gravity of the symbol.

Colour: blue.



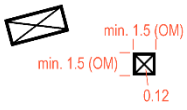
0.18

541 Playground equipment (L)

Children's play equipment or handball goal. Smaller devices can be drawn with the symbol prominent man-made feature (531 or 532).

Minimum length: 1.8 mm (footprint 1.8 m).

Colour: black.



542 Table (P)

Tables of all kinds like table tennis table or picnic table. Location is the centre of gravity of the symbol.

0.22

Minimum width: 1.5 mm.

Minimum area (outside measures): 2.25 mm² (footprint 2.25 m²).

Colour: black.



543 Bench, seat (L)

Fixed seating like bench or seat.

0.18

Minimum length: 1.5 mm (footprint 1.5 m).

Colour: black.

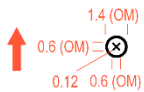


544 Pole, small pylon (P)

Small pylon like flagpole, traffic sign, direction sign or basketball basket. Location is the centre of gravity of the symbol.

0.18

Colour: black.



545 Lamppost (P)

Street lamp or traffic light. Location is the centre of gravity of the symbol, and the symbol shall be orientated to north.

0.18

Colour: black.